
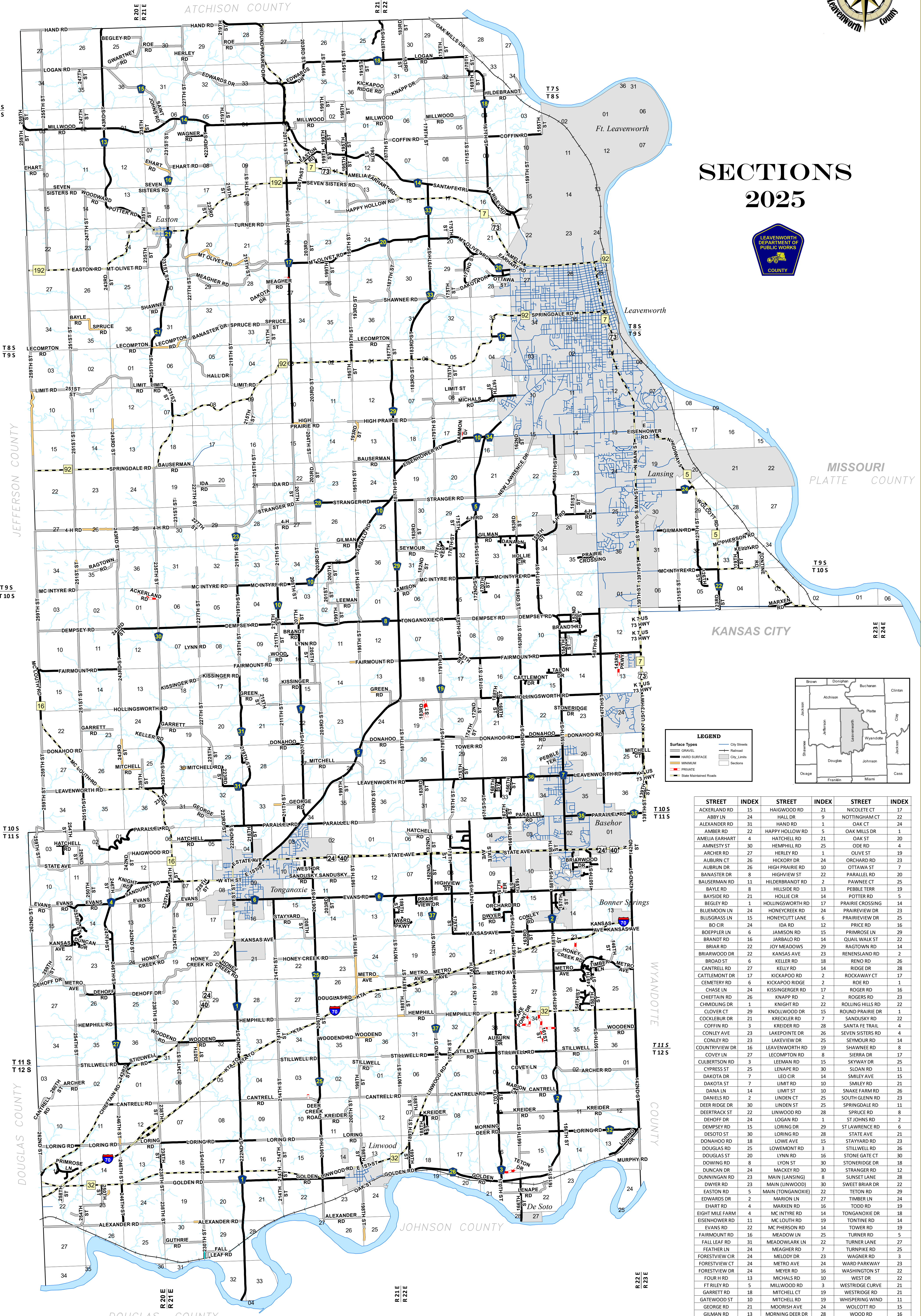


Leavenworth County, Kansas



A B C D E F G H I J K L M N O P Q R S T

1
2
3
4
5
6
7
8
9
10
11
12
13
14
15
16
17
18
19
20
21
22
23
24
25
26
27
28
29
30
31
32



SECTIONS 2025

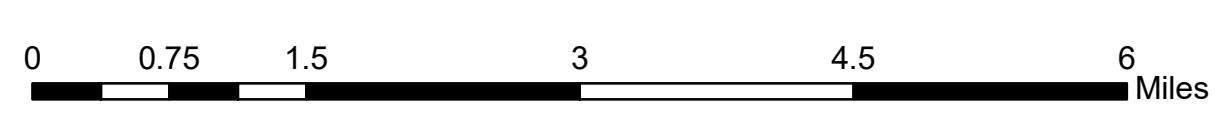


LEGEND

- Surface Types: GRAVEL, HARD SURFACE, MINIMUM, PRIVATE, State Maintained Roads
- City Streets, Railroad, City Limits, Sections



STREET	INDEX	STREET	INDEX	STREET	INDEX
ACKERLAND RD	15	HAIGWOOD RD	21	NICOLETTE CT	17
ABBY LN	24	HALL DR	9	NOTTINGHAM CT	22
ALEXANDER RD	31	HAND RD	1	OAK CT	24
AMBER RD	22	HAPPY HOLLOW RD	5	OAK MILLS DR	1
AMELIA EARHART	4	HATCHELL RD	21	OAK ST	20
AMNESTY ST	30	HEMPHILL RD	25	ODE RD	4
ARCHER DR	27	HERLEY RD	1	OLIVE ST	19
AUBURN CT	26	HICKORY DR	24	ORCHARD RD	23
AUBURN DR	26	HIGH PRAIRIE RD	10	OTTAWA ST	7
BANASTER DR	8	HIGHVIEW ST	22	PARALLEL RD	20
BAUSERMAN RD	11	HILDEBRANDT RD	2	PAWNEE CT	25
BAYLE RD	8	HILLSIDE RD	13	PEBBLE TERR	19
BAYSIDE RD	21	HOLLIE CIR	14	POTTER RD	5
BEGLEY RD	1	HOLLINGSWORTH RD	17	PRAIRIE CROSSING	14
BLUEMOON LN	24	HONEYCREEK RD	24	PRAIRIEVIEW DR	23
BLUGRASS LN	15	HONEYCUTT LANE	6	PRAIRIEVIEW DR	25
BO CIR	24	IDA RD	12	PRICE RD	16
BOEPLER LN	6	JAMISON RD	15	PRIMROSE LN	29
BRANDT RD	16	JARBALO RD	14	QUAIL WALK ST	22
BRIAR DR	22	JOY MEADOWS	29	RAGTOWN RD	14
BRIARWOOD DR	22	KANSAS AVE	23	RENNESLAURE RD	2
BROAD ST	6	KELLER RD	18	RENO RD	26
CANTRELL DR	27	KELLY RD	14	RIDGE DR	28
CATTLEMONT DR	17	KICKAPOO RD	2	ROCKAWAY CT	17
CEMETERY DR	6	KICKAPOO RIDGE	2	ROE RD	1
CHASE LN	24	KISSINGER RD	17	ROGER RD	16
CHEFTAIN DR	26	KNAPP DR	2	ROGERS RD	23
CHMIDLING DR	1	KNIGHT RD	22	ROLLING HILLS DR	22
CLOVER CT	29	KNOLLWOOD DR	15	ROUND PRAIRIE DR	1
COCKLEBUR DR	21	KRECKER RD	7	SANDUSKY RD	22
COFFIN RD	3	KREIDER RD	28	SANTA FE TRAIL	4
CONLEY AVE	23	LAKESIDE DR	26	SEVEN SISTERS RD	4
CONLEY DR	23	LAKENVIEW DR	25	SEYMOUR DR	14
COUNTYVIEW DR	16	LEAVENWORTH RD	19	SHAWNEE RD	8
COVEY LN	27	LECOMPTON RD	8	SIERRA DR	17
CULBERTSON RD	3	LEMAN RD	15	SKYWAY DR	25
CYPRESS ST	25	LENAPE RD	30	SLOAN RD	11
DAKOTA DR	7	LEO CIR	14	SMILEY AVE	15
DAKOTA ST	7	LIMIT ST	10	SMILEY RD	21
DANA LN	4	LIMIT ST	10	SNAKE FARM RD	26
DANIELS DR	2	LINDEN CT	25	SOUTH GLEN RD	23
DEER CREEK RD	30	LINDEN ST	25	SPRINGDALE RD	11
DEERTRACK ST	22	LINWOOD DR	28	SPRUCE RD	8
DEHOFF DR	24	LOGAN RD	1	ST JOHNS RD	2
DEMPSEY RD	15	LORING RD	29	ST LAWRENCE DR	6
DESOTO ST	30	LORING RD	28	STATE AVE	21
DONAHOO RD	18	LOWE AVE	15	STAYARD RD	23
DOUGLAS ST	25	LOWMONT RD	3	STILLWELL RD	26
DOUGLAS ST	20	LYNN RD	16	STONE GATE CT	30
DOWLING DR	8	LYON ST	30	STONERIDGE DR	18
DUNCAN DR	24	MACKEY RD	30	STRANGER RD	12
DUNNING DR	23	MAIN (LEAVENWORTH)	8	SUNSET LANE	27
DWYER DR	24	MAIN (LINWOOD)	30	SWEEP BRIAR DR	22
EASTON DR	5	MAIN (TONGANOXIE)	22	TETON DR	29
EDWARDS DR	2	MARION LN	27	TIMBERLN	24
EHART DR	4	MARXEN RD	16	TODD RD	19
EIGHT MILE FARM	4	MC INTYRE RD	14	TONGANOXIE DR	18
EISENHOWER RD	11	MC LOUTH RD	19	TONIXIE DR	14
EVANS RD	22	MC PHERSON RD	14	TOWER RD	19
FAIRMOUNT RD	16	MEADOW LN	25	TURNER RD	5
FALL LEAF RD	31	MEADOWLARK LN	22	TURNER LANE	27
FEATHER LN	24	MEAGHER DR	7	TURNPIKE RD	25
FORESTVIEW CIR	24	MELROY DR	23	TURNER RD	3
FORESTVIEW CT	24	METRO AVE	24	WARD PARKWAY	23
FORESTVIEW DR	24	MEYER RD	16	WASHINGTON ST	22
FOUR H RD	13	MICHALS RD	10	WEST DR	21
FT RILEY DR	5	MILLWOOD RD	3	WESTRIDGE CURVE	22
GARRETT RD	18	MITCHELL CT	19	WESTRIDGE RD	21
GATEWOOD ST	10	MITCHELL RD	19	WHISPERING WIND	11
GEORGE RD	21	MOORISH AVE	24	WOLCOTT RD	15
GILMAN RD	13	MORNING DEER DR	28	WOOD RD	16
GLENWOOD DR	23	MORNINGSID DR	23	WOODEND RD	26
GOLDEN RD	29	MT CALVEY RD	7	WOODRIDGE CIR	14
GREEN RD	17	MT OLIVET RD	6	WOODRIDGE DR	14
GREEN ST	30	MURPHY DR	29	WOODS DR	9
GUTHRIE RD	31	NEW LAWRENCE DR	12	WOODWARD RD	25
GWARTNEY RD	1	NICOLE LN	14		



THIS MAP IS PROJECTED IN REAL WORLD COORDINATES, HOWEVER IT IS NOT INTENDED FOR LEGAL PURPOSES. ACCURACY IS NOT GUARANTEED.

